



CHILE NORTH TO SOUTH




P.N. Lauca

	nice drive through the park but lots of camiones
---	--


San Pedro de Atacama

	very touristic but nice town with special vibes
---	---


Paso del Sico

	great scenic drive along lagunas to the border of Argentina
---	---



Calama

	visit of the Copper Mina Chuquicamata, very impressive. Visit for free but reservation needs to be made beforehand
--	--


P.N. Nevado Tres Cruces

	nice park in the cordillera, surrounded by lagunas and volcanos, great drive over Paso San Francisco to Argentina. Beware of altitude!
---	--


Coast Chile

	Pisagua , fisher village with old opera P.N. Pan de Azucar , beautiful beaches and nice hikes Bahia Inglesa , touristic but nice fishing village with beautiful white sand beach built into the ocean Iquique , nice historic town
	Iquique : good camping at paragliding school above the city, ALTAZOR FLIGHT PARK, S20° 17.025' W70° 07.481' P.N. Llanos de Challe , beautiful camp spot at Playa Blanca, S28° 11.170' W71° 09.526'

Valle de Elqui

	and vegetables, home of the Pisco. Pisco Elqui distillery Mistral. Starting point for crossing the most beautiful Andean pass Agua Negra (closed in winter)
---	---



Valle Encanto (Ovalle)

	nice and interesting archeological site
---	---


Pichilemu

	nice surf town
---	----------------





Valle Colchagua

	Nice wine region with many vineyards and wine tasting. Visit Viu Manent , restaurant serves delicious lunch! Great wine. Also, Estampa has very good wine
	Santa Cruz , super interesting museum about history and development of Chile. Highly recommended (plan ½ day)


Constitucion to Tomé

	Beautiful coastal drive from, many wild camping spots
---	---



Pucon

	nice but touristic town with impressive volcano Villarica. Nice termas Pozones nearby
	very nice Eco Camping AGRO CAMPING ARAUCARIA, S39° 13.574' W71° 40.142'
	Spectacular loop drive on S965 around P.N. Huerquehue and stay overnight at
	ECO CAMPING RIO BLANCO, S39° 06.506' W71° 36.794' with its own termas!


















Panguipulli

	great camping with spectacular view: CAMPING PUCHALEY LAEQUEN, S39° 39.259' W72° 19.380'
---	--



Chiloé

	impressive wooden churches, nice villages, P.N. de Chiloé, great beaches for wild camping
	Wild camping at Playa Mar Brava, S41° 53.049' W73° 59.692'

Carretera Austral

	R.N. Alerce Andino: nice hike along river,
	CAMPING RN ALERCE ANDINO, S41° 35.855' W72° 36.071' Great Camping CAMP MIEL S41° 55.560' W72° 25.356' just before ferry
	Park Pumalin – just beautiful!
	CAMPING VULCANO NP PUMALIN, S42° 46.876' W72° 39.057', CAMPING CASCADAS ESCONDIDAS PUMALIN, S42° 46.877' W72° 39.057', CAMPING VENTISQUERO PN PUMALIN, S42° 56.653' W72° 28.521'
	Hike to viewpoint Ventisquero Hike to up to volcano Chaitén
	Futaleufu: Full day river rafting tour on the Futaleufu, Outdoor Patagonia highly recommended,
	Camping Aldea Puerto Espolon, S43° 11.505' W71° 52.336', super nice owners, Arturo is brewing his own beer and is a painter On the way to Futaleufu, great wild camping spot at the river: -43.42740/-72.08910
	Puerto Raul Marin: Remote fishing village, fishing trip, wild beach camping, S43° 45.656' W72° 58.091'
	P.N. Queulat: hike to view point Ventisquero Colgante
	Bosque Encantado: Beautiful hike to lagoon verde (3hr return), -44.62388/-72.44961
	Rio Simpson: great camping and overlander meeting spot: LAS TORRES SIMPSON, S45° 25.463' W72° 26.447'. Nacho and Sandra are great hosts, offer tour of their organic garden as well as give Mate-Classes. Sell delicious homemade bread!
	Las Manos de Cerro Castillo: Rock paintings and small museum
	Puerto Tranquilo: Tour to San Rafael Glaciar, expensive but very impressive tour, drive through the beautiful Valle Exploradores with many wild camping spots
	Lago Leones: Very nice hike to a remote lake, (18 km)
	Puerto Bertrand: most beautiful wild camping spot at Rio Baker (4x4 needed), S47° 01.530' W72° 49.735'
	Los Nadis: Great rural camping, good for hiking and horse riding trips, great hosts. CAMPING NADIS, S47° 29.077' W72° 56.498'
	Caleta Tortel: nice village, houses are connected with walkways

P.N. Torres del Peine

	Hike to Mirador Lago Torres
	CAMPING RIO SERRANO NP TORRES PEINE, S51° 13.686' W72° 58.226'